







-  Trazado de la ruta
-  Punto de inicio
-  Olivar y viñedo
-  Pinar
-  Mirador
-  Punto de interés cultural


0      250      500 m







# La Aguilera y sus aves

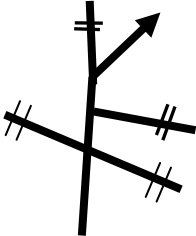

| Nº   | PARCIAL (m) | TOTAL (km) |
|--|-------------|------------|
| 01   | 0           | 0,000      |
| COORDENADAS UTM                                      |             |            |
| X  | 436075      |            |
| Y  | 4620518     |            |
| INICIO: La Aguilera, plaza del ayuntamiento (fuente) |             |            |

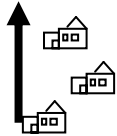

| Nº              | PARCIAL (m) | TOTAL (km) |
|-----------------|-------------|------------|
| 02              | 59          | 0,059      |
| COORDENADAS UTM |             |            |
| X               | 436127      |            |
| Y               | 4620521     |            |
| Continuar recto |             |            |

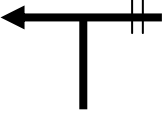

| Nº   | PARCIAL (m) | TOTAL (km) |
|--|-------------|------------|
| 03   | 37          | 0,096      |
| COORDENADAS UTM  |             |            |
| X  | 436160      |            |
| Y  | 4620530     |            |
| Cruzar la carretera, coger la segunda a la derecha, Calle el Cubo, y seguir recto por la calle asfaltada |             |            |






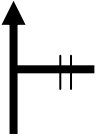

| Nº   | PARCIAL (m) | TOTAL (km) |
|--|-------------|------------|
| 04   | 96          | 0,192      |
| COORDENADAS UTM  |             |            |
| X  | 436238      |            |
| Y  | 4620492     |            |
| Seguir por la calle, ahora no asfaltada, entre bodegas |             |            |

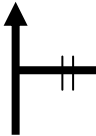




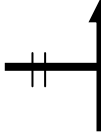

| Nº                   | PARCIAL (m) | TOTAL (km) |
|----------------------|-------------|------------|
| 05                   | 169         | 0,361      |
| COORDENADAS UTM      |             |            |
| X                    | 436304      |            |
| Y                    | 4620367     |            |
| Girar a la izquierda |             |            |

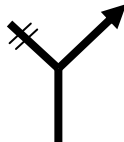




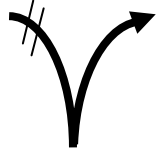

| N°   | PARCIAL (m) | TOTAL (km)  |
|--|-------------|---|
| 06   | 40          | 0,401   |
| COORDENADAS UTM  |             |   |
| X  | 436333      |   |
| Y  | 4620338     |   |
| Incorporación desde la izquierda, seguir recto                                     |             |  |
|  |             |   |

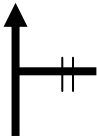

| N°   | PARCIAL (m) | TOTAL (km)  |
|--|-------------|---|
| 07   | 81          | 0,482   |
| COORDENADAS UTM  |             |   |
| X  | 436372      |   |
| Y  | 4620275     |   |
| Continuar recto  |             |  |
|  |             |   |

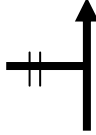

| N°  | PARCIAL (m) | TOTAL (km)  |
|---|-------------|---|
| 08  | 311         | 0,793   |
| COORDENADAS UTM   |             |   |
| X   | 436641      |   |
| Y   | 4620120     |   |
| Continuar recto   |             |  |
|  |             |   |

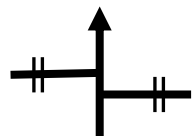

| N°   | PARCIAL (m) | TOTAL (km)  |
|--|-------------|---|
| 09   | 39          | 0,832   |
| COORDENADAS UTM  |             |   |
| X  | 436672      |   |
| Y  | 4620120     |   |
| Continuar recto  |             |  |
|  |             |   |

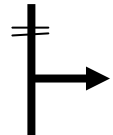

| N°   | PARCIAL (m) | TOTAL (km)  |
|--|-------------|---|
| 10   | 156         | 0,988   |
| COORDENADAS UTM  |             |   |
| X  | 436797      |   |
| Y  | 4620056     |   |
| Girar a la derecha   |             |  |
|  |             |   |

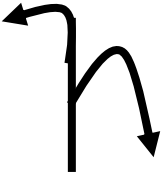

| N°                            | PARCIAL (m) | TOTAL (km) |  |
|-------------------------------|-------------|------------|--|
| 11                            | 981         | 1,969      |   |
| COORDENADAS UTM               |             |            |  |
| X                             | 437540      |            |  |
| Y                             | 4619465     |            |  |
| Bifurcación, tomar la derecha |             |            |  |



| N°              | PARCIAL (m) | TOTAL (km) |  |
|-----------------|-------------|------------|--|
| 12              | 298         | 2,267      |   |
| COORDENADAS UTM |             |            |  |
| X               | 437689      |            |  |
| Y               | 4619230     |            |  |
| Continuar recto |             |            |  |



| N°              | PARCIAL (m) | TOTAL (km) |   |
|-----------------|-------------|------------|---|
| 13              | 53          | 2,320      |  |
| COORDENADAS UTM |             |            |   |
| X               | 437746      |            |   |
| Y               | 4619186     |            |   |
| Continuar recto |             |            |  |

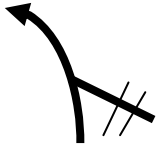

| N°              | PARCIAL (m) | TOTAL (km) |  |
|-----------------|-------------|------------|--|
| 14              | 109         | 2,429      |   |
| COORDENADAS UTM |             |            |  |
| X               | 437822      |            |  |
| Y               | 4619143     |            |  |
| Continuar recto |             |            |  |

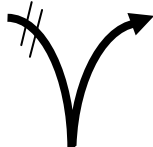

| N°                 | PARCIAL (m) | TOTAL (km) |  |
|--------------------|-------------|------------|--|
| 15                 | 123         | 2,552      |   |
| COORDENADAS UTM    |             |            |  |
| X                  | 437927      |            |  |
| Y                  | 4619060     |            |  |
| Girar a la derecha |             |            |  |



| Nº   | PARCIAL (m) | TOTAL (km)  |
|--|-------------|---|
| 16   | 517         | 3,069   |
| COORDENADAS UTM  |             |   |
| X  | 437981      |  |
| Y  | 4618570     |   |
| <p>Girar a la izquierda, seguir la cañada (poco marcada, bordeando el campo de cultivo), hasta a un alto. O girar a la derecha para volver</p> |             |   |
|    |             |   |

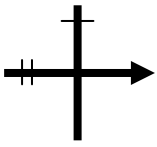

| Nº  | PARCIAL (m) | TOTAL (km)  |
|---|-------------|---|
| 17  | 349         | 3,418   |
| COORDENADAS UTM   |             |   |
| X   | 438175      |  |
| Y   | 4618651     |   |
| <p>Punto elevado: vistas al pinar donde anidan las cigüeñas. Volver al punto precedente</p> |             |   |
|           |             |   |

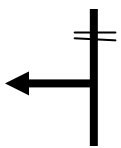

| Nº  | PARCIAL (m) | TOTAL (km)  |
|---|-------------|---|
| 18  | 528         | 3,946   |
| COORDENADAS UTM   |             |   |
| X   | 437735      |  |
| Y   | 4618582     |   |
| <p>Continuar recto</p>  |             |   |
|  |             |   |



| Nº   | PARCIAL (m) | TOTAL (km)  |
|--|-------------|---|
| 19   | 122         | 4,068   |
| COORDENADAS UTM  |             |   |
| X  | 437626      |  |
| Y  | 4618593     |   |
| <p>Continuar recto</p>   |             |   |
|  |             |   |

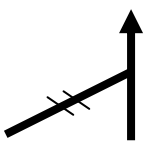

| Nº   | PARCIAL (m) | TOTAL (km)  |
|--|-------------|---|
| 20   | 58          | 4,126   |
| COORDENADAS UTM  |             |   |
| X  | 437594      |  |
| Y  | 4618537     |   |
| <p>Bifurcación, tomar la derecha</p>   |             |   |
|  |             |   |

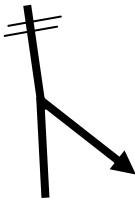

| N°   | PARCIAL (m) | TOTAL (km)  |
|--|-------------|---|
| 21   | 117         | 4,243   |
| COORDENADAS UTM  |             |   |
| X  | 437499      |   |
| Y  | 4618501     |   |
| Continuar recto  |             |  |
|  |             |   |

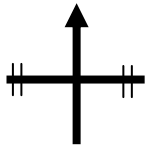

| N°   | PARCIAL (m) | TOTAL (km)  |
|--|-------------|---|
| 22   | 166         | 4,409   |
| COORDENADAS UTM  |             |   |
| X  | 437342      |   |
| Y  | 4618446     |   |
| Girar a la derecha   |             |  |
|  |             |   |

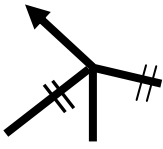

| N°  | PARCIAL (m) | TOTAL (km)  |
|---|-------------|---|
| 23  | 405         | 4,814   |
| COORDENADAS UTM   |             |   |
| X   | 437267      |   |
| Y   | 4618831     |   |
| Girar a la izquierda  |             |  |
|  |             |   |

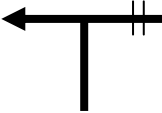

| N°   | PARCIAL (m) | TOTAL (km)  |
|--|-------------|---|
| 24   | 283         | 5,097   |
| COORDENADAS UTM  |             |   |
| X  | 437008      |   |
| Y  | 4618944     |   |
| Continuar recto  |             |  |
|  |             |   |



| N°   | PARCIAL (m) | TOTAL (km)  |
|--|-------------|---|
| 25   | 123         | 5,220   |
| COORDENADAS UTM  |             |   |
| X  | 436903      |   |
| Y  | 4618991     |   |
| Girar a la derecha   |             |  |
|  |             |   |


| Nº   | PARCIAL (m) | TOTAL (km)  |
|--|-------------|---|
| 26   | 285         | 5,505   |
| COORDENADAS UTM  |             |   |
| X  | 436644      |   |
| Y  | 4619102     |   |
| Girar a la derecha   |             |   |
|  |             |  |
|  |             |   |

| Nº   | PARCIAL (m) | TOTAL (km)  |
|--|-------------|---|
| 27   | 372         | 5,877   |
| COORDENADAS UTM  |             |   |
| X  | 436637      |   |
| Y  | 4619481     |   |
| Continuar recto  |             |   |
|  |             |  |
|  |             |   |

| Nº  | PARCIAL (m) | TOTAL (km)  |
|---|-------------|---|
| 28  | 558         | 6,435   |
| COORDENADAS UTM   |             |   |
| X   | 436685      |   |
| Y   | 4620018     |   |
| Continuar recto   |             |   |
|   |             |  |
|  |             |   |

| Nº   | PARCIAL (m) | TOTAL (km)  |
|--|-------------|---|
| 29   | 94          | 6,529   |
| COORDENADAS UTM  |             |   |
| X  | 436650      |   |
| Y  | 4620095     |   |
| Girar a la izquierda, y volver hacia el pueblo. Es aconsejable contemplar las vistas desde el alto de las antenas antes de entrar al pueblo. |             |   |
|  |             |  |
|    |             |   |

| Nº   | PARCIAL (m) | TOTAL (km)  |
|--|-------------|---|
| 30   | 671         | 7,200   |
| COORDENADAS UTM  |             |   |
| X  | 436222      |   |
| Y  | 4620452     |   |
| Alto de las antenas. Volver a la plaza del ayuntamiento                              |             |   |
|  |             |  |
|  |             |   |

| Nº               | PARCIAL (m) | TOTAL (km)  |  |
|------------------|-------------|---|--|
| 31               | 238         | 7,438   |  |
| COORDENADAS UTM  |             |  |  |
| X                | 436075      |   |  |
| Y                | 4620513     |   |  |
| FIN: La Aguilera |             |   |  |